

IMPORTANT CONTACTS

Emergency

999 - Police/Ambulance/Fire Station

Limbang Division

Limbang Fire Station
Tel : 085-211859

Lawas Fire Station
Tel : 085-284295

Limbang Hospital
Tel : 085-211200

Lawas Hospital
Tel : 085-283781

Limbang Police Station
Tel : 085-211466

Lawas Police Station
Tel : 085-844467

Limbang Division

Limbang District Office
Tel : 085-202110

Lawas

Lawas District Office
Tel : 085-283105

Taxi Station

Limbang - Phone No : 085-213781
Lawas - Phone No : 019-8454995
(Mr. Liew Eng Kuang)

Bus

Limbang - No. Tel : 085-085 211 178
Lawas - No. Tel:085 283 178

Express

Limbang - RYL Express Sdn. Bhd.
No. Tel : 085-214794
Lawas - Syarikat Ratu Pertama
No. Tel :087-413615

LIST OF ACCOMMODATION

Limbang District		
Hotel	No. of Rooms	Contact No.
Limbang View Hotel	20	085-212922
Mesra Hotel	25	085-213351
Metro Hotel	19	085-211133
Hota Inn	13	085-212733
Prime Hotel	22	085-213833
Royal Park Hotel	20	085-212155
Purnama Hotel	223	085-216700
Comfort Hotel	20	085-210833
River View Enterprise	17	085-211088
Limbang View Motel	25	085-212922
Centre Point Hotel	20	085-213699

Lawas District		
Hotel	No. of Rooms	Contact No.
Gaya Inn	19	085-285855
Mega Inn	15	085-283888
Hotel Seri Malaysia Lawas	104	085-283200
Shangsan Hotel Lawas	36	085-285522
Million Hotel	14	085-285010
Hotel Perdana	17	085-285888
Sakura Inn	10	085-285054
Mexion Inn	13	085-284699
Soon Seng Hotel	14	085-283388
Mandarin Hotel	23	016-514 5918
Borneo Hotel	23	085-285700

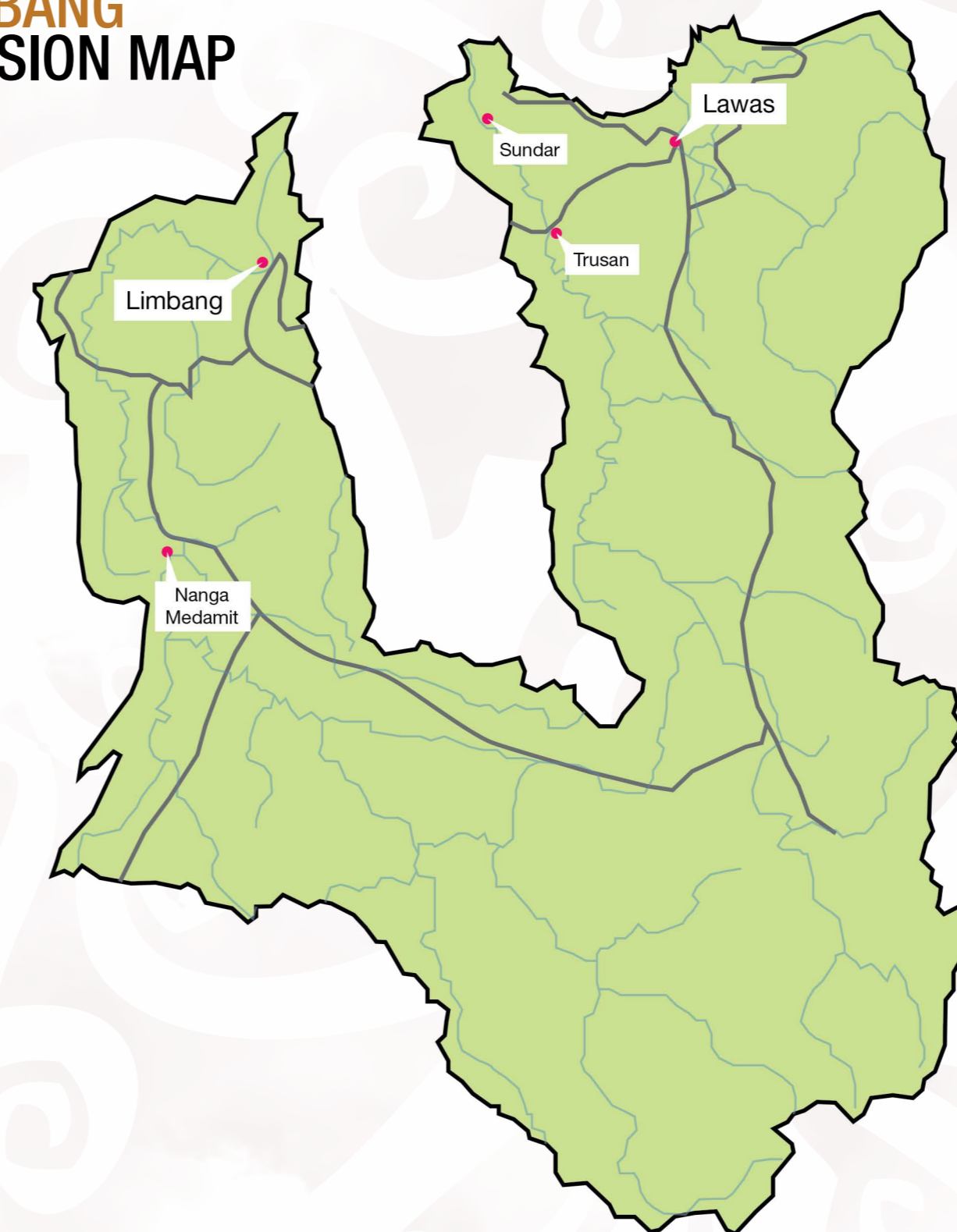
FOOD OUTLETS IN LIMBANG

Food Outlet & Restaurant	
Shops	Contact No.
Sarimah Curry House	085-214 677
Hajjah Hajjah Café & Catering	014 – 681 6629
Stesen Udang Galah Pabahanan	013-9138147
Sambal Delight	011-1004 5181
Seri Wangi Cafe	013-576 5683
Borneo Coffe House	085 -085-217688
Maggie Cafe	085-212278
Banana Leaf Curry House	085-210987
Hio Wei Restaurant	085-283750
Mutiara Restaurant	013-856 6556
KFC Lawas	019-887 5948

TRAVEL AGENTS

Agent	Phone No.	Fax No.
Willing Travel Sdn Bhd No. 36 B, Padang Street, P.O. Box 339, 98700 Limbang, Sarawak	+6085-21 1323	+6085-21 3916
Mah Moh Hin Travel Agencies Sdn Bhd Lot 1121, No. 21, Jalan Buang Siol, 98700 Limbang, Sarawak	+6085-21 1884	+6085-21 1889
Borneo Touch Ecotour Sdn Bhd 1st 2061 Rickett, Jalan Tarap, P.O.Box 10, 98700 Limbang, Sarawak	013-884 3861	-
Borneo Kenyalang Experience Tours Sdn. Bhd. 2nd Floor, Lot 2068, Jalan Rickett ,98700 Limbang	019-4696969	085-217318

LIMBANG DIVISION MAP



Road

River

SARAWAK DIVISIONAL BROCHURE LIMBANG





ABOUT SARAWAK

Located on the north-western shore of the Island of Borneo is Sarawak, the largest state of Malaysia. A beautiful land coloured in peace and tradition, Sarawak is a prime destination for travel nomads seeking untouched culture, exhilarating adventure and breath-taking nature.



Whether it is sharing in the lifestyle of one of the many indigenous communities' longhouses, exploring gigantic caves in the heart of the Bornean rainforest, or shooting the rapids on a swollen river, visitors will leave Sarawak having enjoyed a host of memorable experiences.



As a part of Malaysia, Sarawak is a peaceful and stable place for travel, suited for large groups or single travellers alike.

With thick jungles a few steps from luxurious resorts and modern amenities, it is the perfect location for a wide range of experiences. As these two worlds collide, the people of Sarawak meet in the middle, with a mixture of modern savvy and proudly-kept traditions, wild nature lining organised infrastructure and old-fashioned hospitality mixed with connectivity.

Revealing a side of Asia unlike anywhere else, Sarawak offers an alternative for those seeking humble authenticity far from the tourist-trap clichés, whether their visit to Sarawak is a complement to a trip to Peninsular Malaysia and neighbouring countries, or a journey of discovery all on its own.

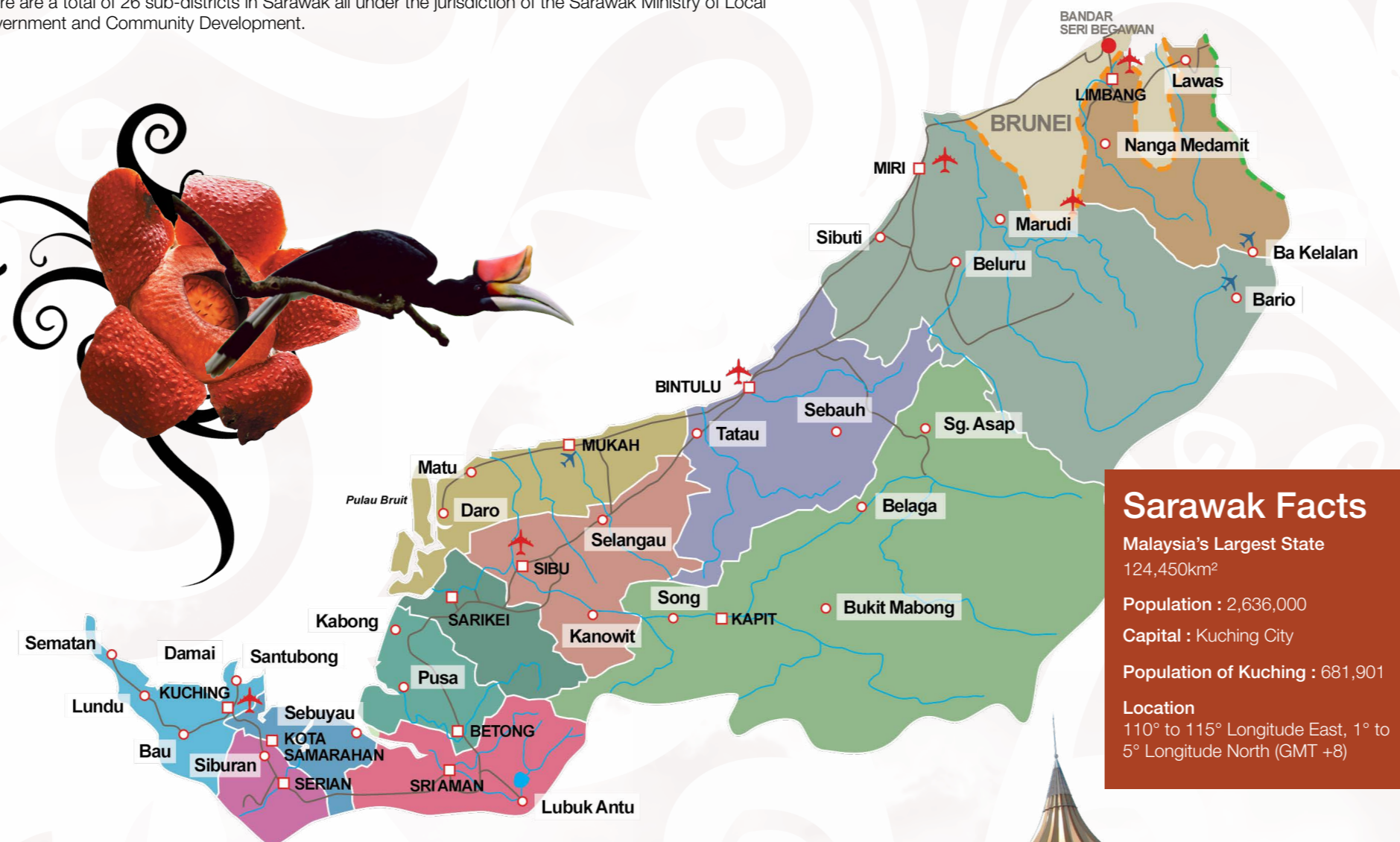



SARAWAK MAP

Sarawak is divided into divisions, 12 in all, each headed by an appointed resident. A division is divided into districts, each headed by a district officer, which are in turn divided into sub-districts, each headed by a Sarawak Administrative Officer (SAO).

There is also one development officer for each division and district to implement development projects. The state government appoints a headman (known as ketua kampung or penghulu) for each village.

There are a total of 26 sub-districts in Sarawak all under the jurisdiction of the Sarawak Ministry of Local Government and Community Development.



Sarawak Facts

Malaysia's Largest State
124,450km²
Population : 2,636,000
Capital : Kuching City
Population of Kuching : 681,901
Location
110° to 115° Longitude East, 1° to 5° Longitude North (GMT +8)

LIMBANG DIVISION



Limbang Division is one of the twelve administrative divisions of Sarawak, Malaysia. It has a total area of 7,788.50 square kilometres, and is the fourth largest division after Kapit Division, Miri Division and Bintulu Division.

Limbang Division consists of two districts which are Limbang and Lawas, together with a single sub-district under Limbang (Ng. Medamit) and two sub-districts under Lawas (Sundar and Trusan). Long Semadoh and Ba'kelalan are rural settlements in the southern part of Lawas District.

Two major towns in Limbang are Limbang and Lawas. There are also few smaller towns such as Sundar, Trusan, Merapok and Tedungan.

Notes:

The area code for all telephone numbers in Limbang and Lawas, unless otherwise stated is, 085 from outside the area and +6085 from overseas. For mobile phones, add +6 for international dialling followed by the number.

People

Limbang Division is a melting pot of many cultures, including Malay, Kedayan, Chinese, Iban and various Orang Ulu ethnic groups such as Lun Bawang, Bisaya, Murut, Kelabit and Penan.



Connectivity

Limbang is connected by flights from Kota Kinabalu, Kuching and Kuala Lumpur via Miri (RM130 per person) and Labuan (RM100 per person). Lawas is connected by flights from Miri (RM130 per person) and Kota Kinabalu (RM200 per person).

Visitors can also use licensed vans from Miri to Limbang (RM50 per person) or bus transport (RM45 per person). An express boat service is available from Labuan to Limbang (RM16 per person) and Labuan to Lawas (RM17 per person). Van transport is available from Miri to Lawas (RM75 per person) and Limbang to Lawas (RM30 per person).

Passports are required if travelling overland. There are two immigration checkpoints into and out of Brunei at Kuala Lurah and Sungei Tujoh checkpoints.

HOW TO GET TO LIMBANG

LIMBANG DISTRICT

Land

- VAN - Miri to Limbang RM50.00/person
- BUS - (Miri to Limbang) (RM45.00/person)

 Pasport needed due to bypass Brunei Darussalam (ICQS Kuala Lurah & ICQS Sg. Tujoh)

Air

- MAS WING - Miri to Limbang (RM130/person)
- MAS WING - Lawas to Limbang (RM100/person)

Express

- EXPRESS - Labuan to Limbang (RM16/person-after discount)

 Half price for children (below 12 years old, senior citizen)

LAWAS DISTRICT

Land

- VAN - Limbang to Lawas RM30.00/person
- VAN - Miri to Lawas (RM75.00/person)

 Pasport needed due to bypass Brunei Darussalam Border (CIQ Sundar & CIO Mengkalap)

Air

- MAS WING - Miri to Lawas (RM130/person)
- MAS - Kota Kinabalu, Sabah to Lawas (RM200/person)

Express

- EXPRESS - Labuan to Lawas (RM17/person-after discount)

 Half price for children (below 12 years old, senior citizen)

LIMBANG DIVISION PROFILE

Total Area	7,788.50 square kilometres
Major Ethnic Group	Bisaya, Lun Bawang
Major Languages	Kedayan, Iban
Major Religions	Islam, Christian, Buddhist

DISTANCE FROM LIMBANG TO MAJOR DESTINATIONS

Checkpoint – Hotel Purnama, Limbang

Destinations from Limbang	Distance	Traveling Duration by car (minutes)
Limbang Airport	7.5km	13
Bukit Mas Park	1.2km	5
Limbang Raid Memorial	650m	5
Kampung Meritam, Lumpur Bebuak	37km	40
Kampung Batu Danau (Pesta Babulang)	32.6km	37
Muzium Limbang	1.1km	3
Limpaki Wetland	7.2km	12
Bukit Hitam Nature Reserve	5.2km	10
Homestay Kuala Mendalam	58.3km	80
Limbang Indoor Stadium	3km	7
Bangunan Tamu Limbang	600m	4
CIQS Pandaruan	16.1km	29
ICQS Tedungan	44.2km	51

Checkpoint – Hotel Seri Malaysia, Lawas

Destinations from Lawas	Distance	Traveling Duration by car (minutes)
Lapangan Terbang Lawas	1.4km	3
Merarap HotSpring Lodge	72.4km	2 hours 13 min
Penawan Waterfall Ecp Parks, Lawas	14.2km	22
Awat-Awat Waterfront	36.1km	40
Kampung Punang	11.9	18
Manik, Long Tuma	6.6	8
Homestay Long Semadoh	101	2 hours 58 min
Homestay Ba'kelalan	144km	4 hours 15 min
Lawas Waterfront	160m	1
Tamu Lawas	800m	4
Maybank, Lawas	260m	1
CIQS Merapok	34.6km	30
ICQS Mengkalap	25.3km	28